

















Key

-  Proposed Site Boundary (total area 8.47ha)
-  Potential Site Access points (subject to detailed design)
-  New or enhanced pedestrian connections to allotments and schools
-  Potential Footpath links enhancing connectivity
-  Potential Footpath routes and connections
-  Possible Pedestrian/Emergency access point
-  Potential Attenuation areas providing opportunities for ecological enhancement
-  Potential Emergency access route
-  Potential Pedestrian link to Headstone Lane Train Station via Broadfields
-  Proposed Residential Development (total Developable Area 3.74ha)
-  Existing trees hedges retained
-  Potential Landscaping and new tree planting
-  New Area of Play
-  Wild-flower Meadow providing ecological enhancements